


Exploring the Sacred Landscapes of the Dakota Spiritual Geography

The Dakotas, comprising North Dakota and South Dakota, are home to a rich and vibrant spiritual heritage that is deeply intertwined with the land. The Dakota people, with their deep reverence for nature, have designated certain geographical landmarks as sacred, imbuing them with profound spiritual significance. These sacred landscapes serve as a testament to the enduring connection between the Dakota people and their ancestral lands.



Dakota: A Spiritual Geography (Dakotas) by Kathleen Norris

★★★★☆ 4.5 out of 5

Language	: English
File size	: 715 KB
Text-to-Speech	: Enabled
Screen Reader	: Supported
Enhanced typesetting	: Enabled
X-Ray	: Enabled
Word Wise	: Enabled
Print length	: 254 pages
Lending	: Enabled



Mountains and Hills

Mountains and hills hold a prominent place in Dakota spiritual geography. Harney Peak, the highest point in South Dakota, is considered sacred and is known as "He Sápa" or Black Hills in Lakota. The Black Hills are believed to be the heart of the world and the abode of the Thunder Beings, powerful spiritual entities revered by the Dakota people.

Other sacred mountains include Bear Butte in South Dakota, a site of vision quests and spiritual ceremonies, and Sitting Bull Mountain in North Dakota, named after the legendary Lakota leader.

Rivers and Lakes

Rivers and lakes are also central to the Dakota spiritual geography. The Missouri River, known as "Mni Sose" or Swift Running Water in Lakota, is a sacred waterway that has played a vital role in Dakota life and spirituality. The river is believed to be a source of life and renewal, and its banks have been the site of many spiritual ceremonies and gatherings.

Lake Traverse in North Dakota and South Dakota is another sacred lake, considered a place of purification and healing. The lake is believed to have been created by a giant buffalo who emerged from the earth, and its waters are said to possess healing powers.

Other Natural Features

In addition to mountains, rivers, and lakes, other natural features also hold spiritual significance for the Dakota people. Certain springs are considered sacred and are believed to have healing properties. Caves and rock formations are often associated with spiritual beings and are used as places of meditation and prayer.

The Dakota spiritual geography extends beyond the physical landscape. The sky, stars, sun, and moon are also considered sacred and are incorporated into Dakota ceremonies and rituals.

Historical Landmarks

Historical landmarks also play a significant role in the Dakota spiritual geography. Battlefields, massacres, and other sites of historical importance are often imbued with spiritual significance and are the focus of remembrance and ceremonies. The Wounded Knee Massacre site in South Dakota is a particularly sacred site, as it is the location of a brutal massacre of Lakota people by the U.S. Army.

Pilgrimage Sites

Many of the sacred landmarks in the Dakota spiritual geography have become pilgrimage sites for Dakota people and others seeking spiritual connection and renewal. People travel from far and wide to visit these sites, participate in ceremonies, and experience the sacredness of the land.


Cultural Significance

The Dakota spiritual geography is a vital part of Dakota culture and identity. It provides a sense of place and belonging for the Dakota people and helps to connect them to their ancestors and traditions. The sacred landscapes are also a reminder of the deep respect and reverence that the Dakota people have for the natural world.

Spiritual Tourism

The sacred landscapes of the Dakota spiritual geography have become increasingly popular destinations for spiritual tourism. Visitors from around the world come to experience the sacredness of the land and learn about the rich spiritual heritage of the Dakota people. Spiritual tours and retreats are available, offering a unique opportunity to connect with the sacred landscapes and deepen one's own spiritual understanding.

The Dakota spiritual geography is a tapestry of sacred landscapes that reflects the deep connection between the Dakota people and their ancestral lands. These sacred places are imbued with spiritual significance and cultural importance, and they continue to play a vital role in the lives of the Dakota people. By understanding and respecting the Dakota spiritual geography, we can gain a deeper appreciation for the rich spiritual heritage of the Dakota people and the importance of preserving their sacred landscapes for generations to come.




Dakota: A Spiritual Geography (Dakotas) by Kathleen Norris

★★★★☆ 4.5 out of 5

Language	: English
File size	: 715 KB
Text-to-Speech	: Enabled
Screen Reader	: Supported
Enhanced typesetting	: Enabled
X-Ray	: Enabled
Word Wise	: Enabled
Print length	: 254 pages
Lending	: Enabled

FREE

DOWNLOAD E-BOOK



German Men Sit Down To Pee And Other Insights Into German Culture

German culture is a fascinating and complex tapestry of traditions, customs, and beliefs. From the language to the food to the people, there is...



High School: A Comprehensive Guide to Surviving the Awkward Years

High school can be a tough time, but it doesn't have to be all bad. This comprehensive guide will help you navigate the social, academic, and...